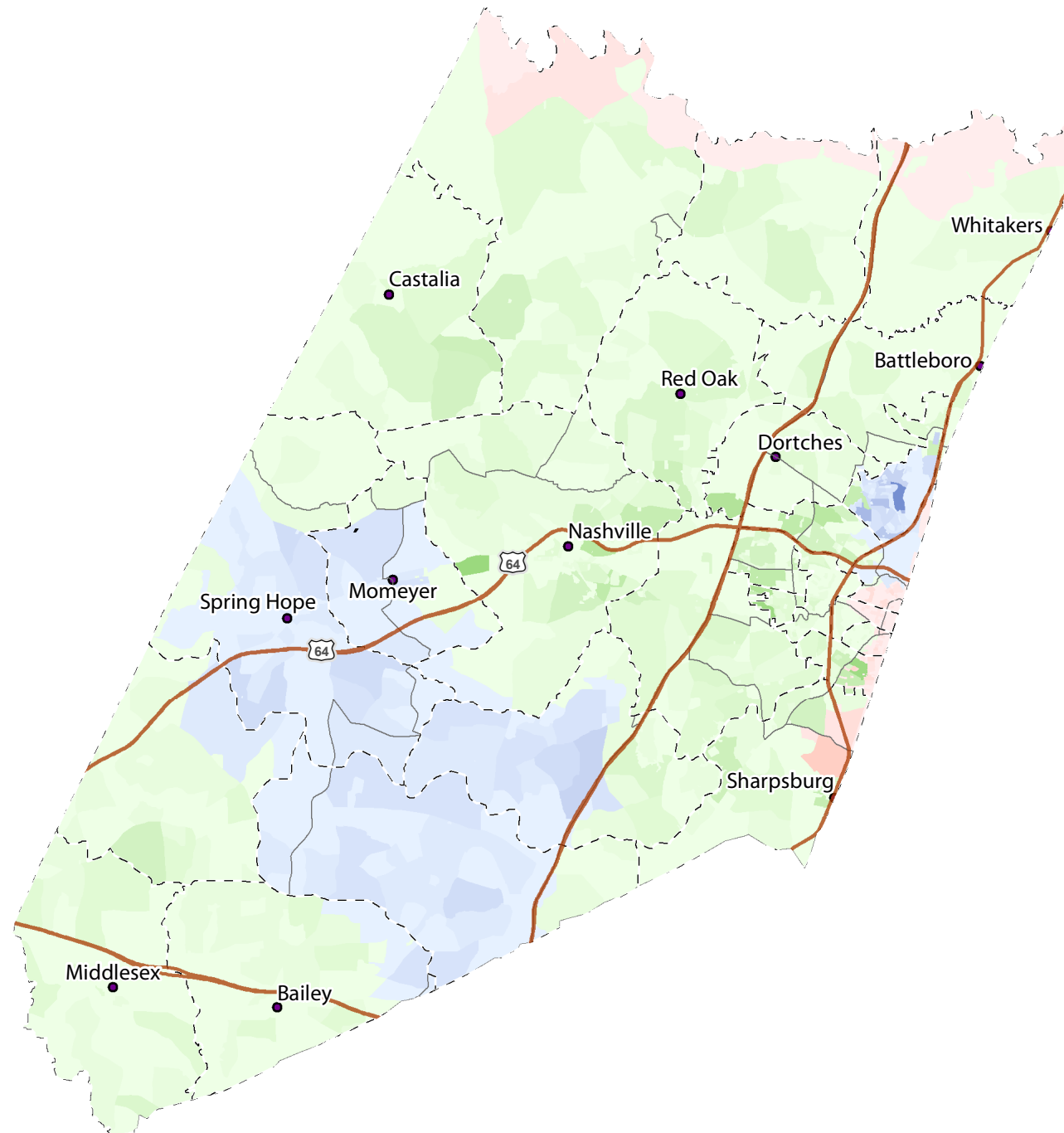
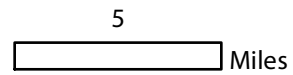
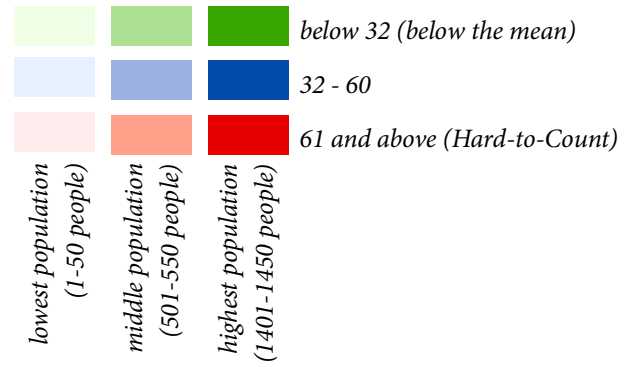


Hard to Count tracts: Nash

HTC Index by Tract

Census blocks are shaded to indicate population (darker blocks have more people).



HTC scores and population counts based on 2000 Census data. Precinct boundaries accurate as of January, 2008.

Map produced 12/2009 by Tim Stallmann for the Southern Coalition for Social Justice

